



Advanced **IGIPLAN** Mission Planning Software



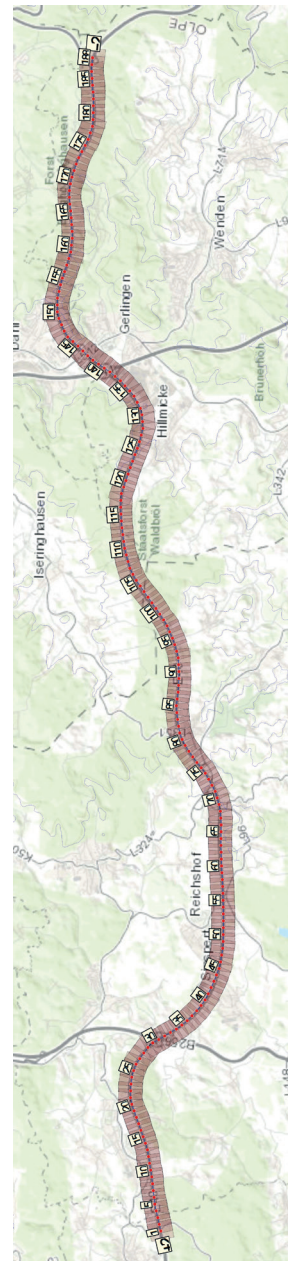
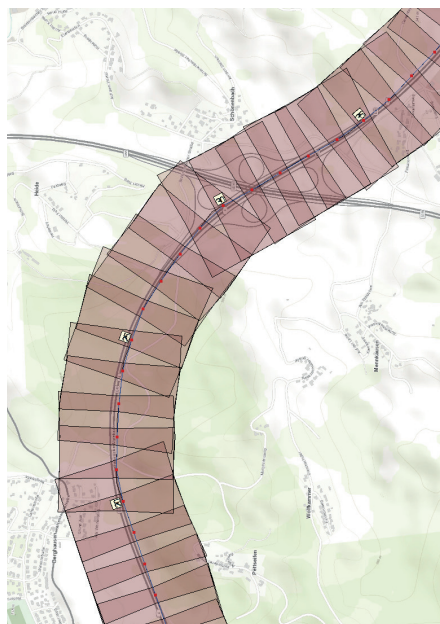
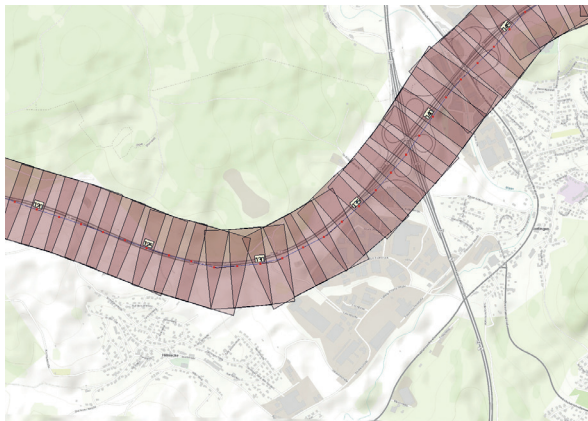
SCAN ME

IGIplan is a powerful and intuitive mission planning solution designed for aerial survey professionals. Compatible with **all common aerial cameras, LiDAR and hyperspectral sensors**, IGIplan is ready for any mission—anywhere in the world.

Seamlessly integrated with **IGI's CCNS**, it enables a fully connected workflow from planning to flight execution. Its graphical user interface and **real-time flight line computation** simplify daily operations, making mission planning faster and more efficient.

KEY FEATURES

- » Full support for **all aerial cameras, LiDAR and sensors**
- » Smart planning of **flight lines, blocks, or tracks** using DTM
- » **Raster & vector map** support
- » Integrated **global DTM**
- » Compatibility with many **DTM raster formats**
- » **Terrain Following & Corridor Planning**
- » **Interactive drag-and-drop** flight line editing
- » **Multiple Undo / Redo** functionality
- » **Automatic altitude calculation**
- » Import of **custom WMS servers**
- » **3D flight plan visualization**
- » **Google Earth™ (*.kml)** export
- » **Video tutorials** for easy onboarding



Corridor Mapping in IGIplan